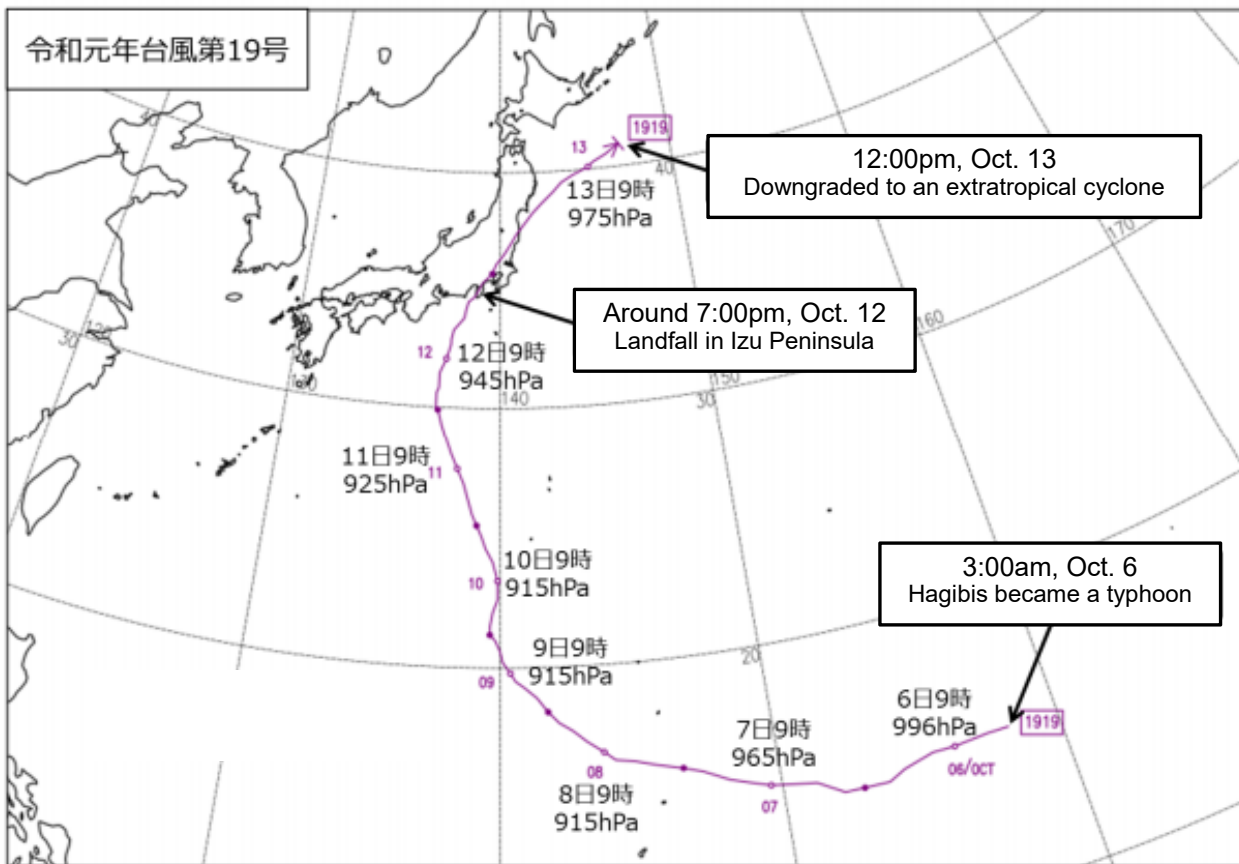


Japan Typhoon HAGIBIS

Affected Areas	Japan	Death Toll	93
	Tohoku Region: Miyagi, Iwate, and Fukushima Kanto Region: Tokyo, Kanagawa, Chiba, Tochigi, Gunma, and Ibaraki Others: Nagano and Shizuoka		
Landfall Date	October 12, 2019 in Izu Peninsula	Missing	3
Outline	Powerful Hagibis roared through central and eastern Japan, causing widespread serious damage. Record rainfall flooded rivers and triggered landslides.		

The above information is based on press release by media and government agencies.

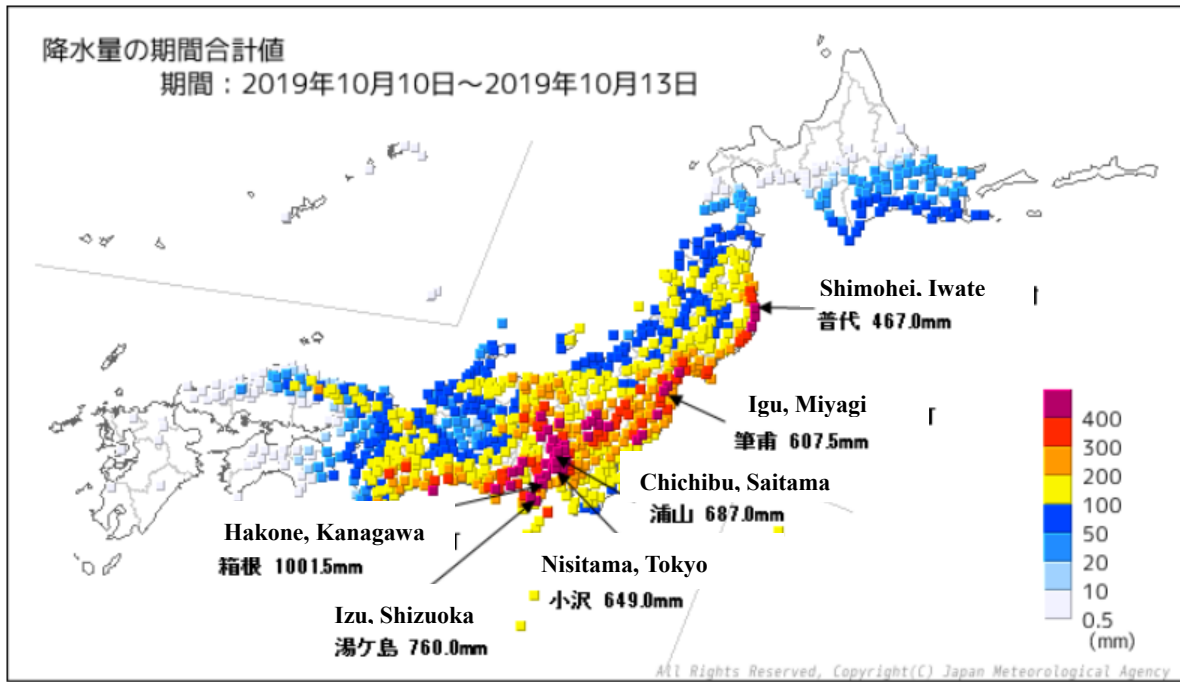
Path of Typhoon Hagibis (Japan Meteorological Agency)



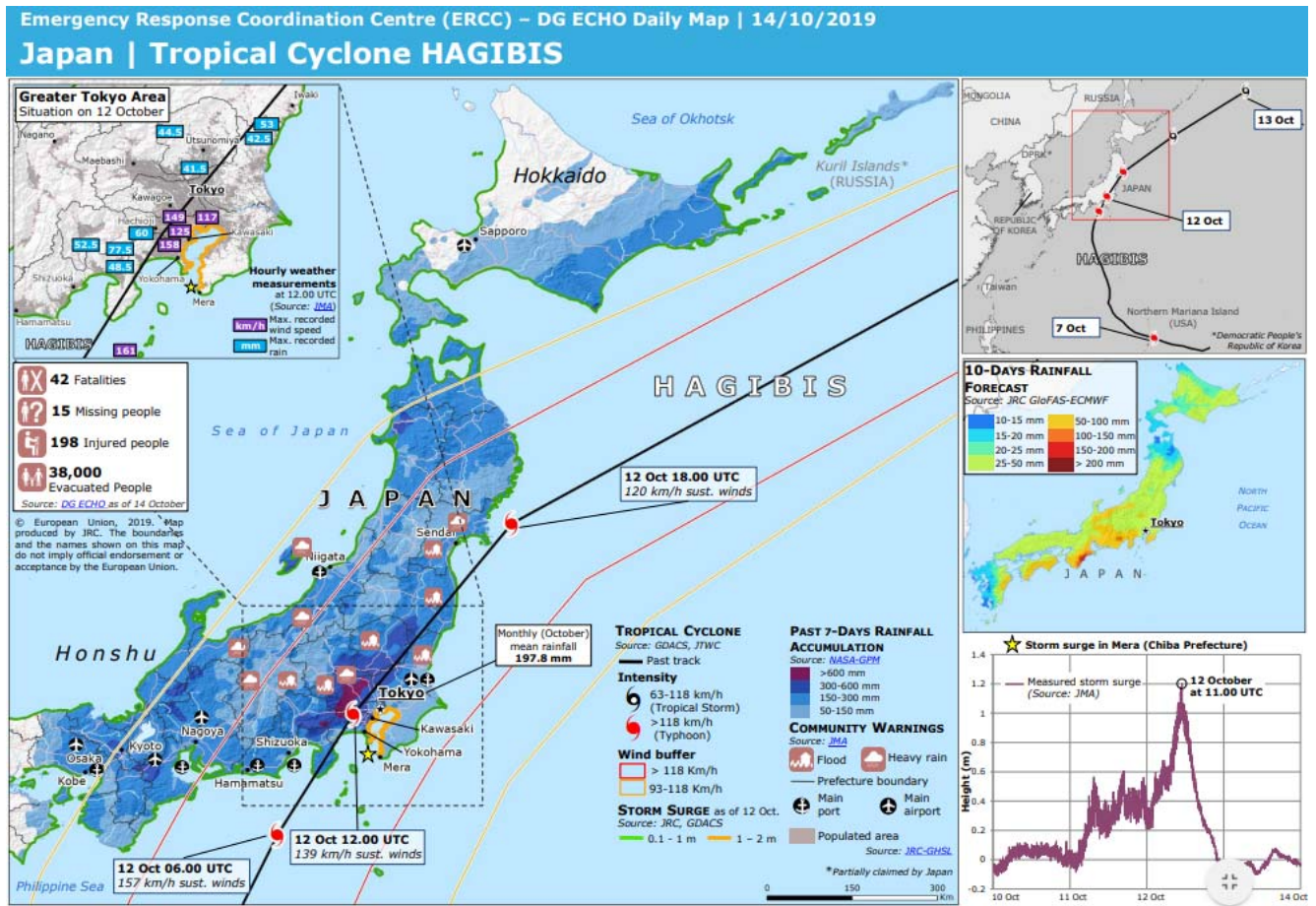
Source: JMA https://www.data.jma.go.jp/obd/stats/data/bosai/report/2019/20191012/jyun_sokuji20191010-1013.pdf



72h Accumulated Rainfall (October 10 to 13) (Japan Meteorological Agency)



Source: JMA https://www.data.jma.go.jp/obd/stats/data/bosai/report/2019/20191012/jyun_sokuji20191010-1013.pdf



Source: European Commission <https://erccportal.jrc.ec.europa.eu/getdailymap/docId/3086>

